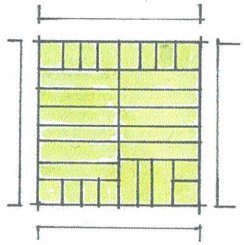
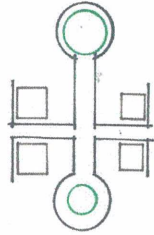


RELACIONES ESPACIALES
CONSERVACION

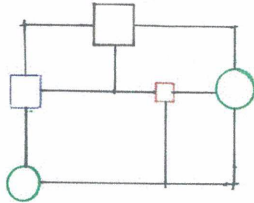
PROXIMIDAD




SISTEMAS DE FLUJO




SECUENCIA DE TIEMPO



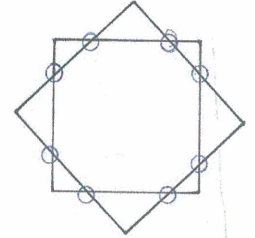
EFFECTOS PRODUCIDOS




APROXIMACION



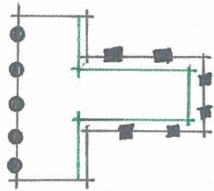
VELOCIDAD ACTIVIDADES



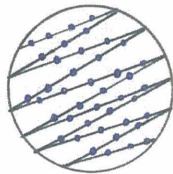
DENSIDAD



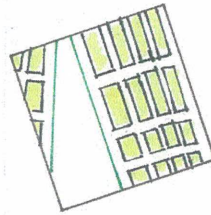
EMERGENCIA



FRECUENCIA



EXPANSION

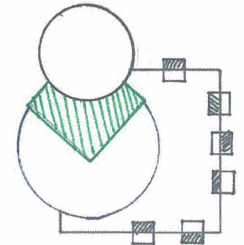


FORMAS ARQUITECTONICAS

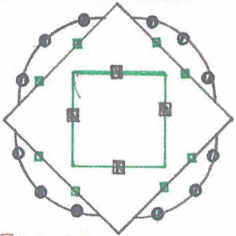
MODULOS



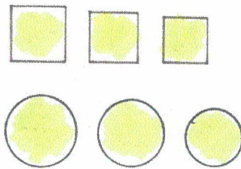
FORMACION DE ESPACIOS



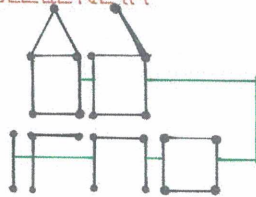
LIMITE ESPACIO



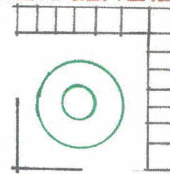
ESCALA




SECUENCIA



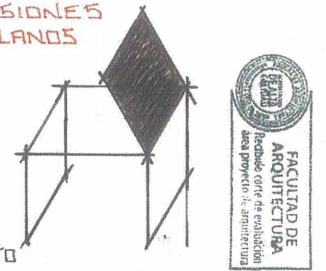
ORGANIZACION



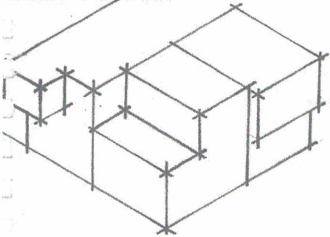
CIRCULACION



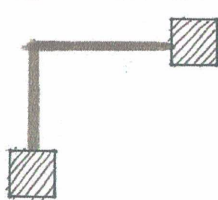
DIVISIONES Y PLANOS




USO/FORMA




ACCESOS/REMATES



LUZ NATURAL



LUZ ARTIFICIAL




RESPUESTA AL CONTEXTO

ZONIFICACION



LIMITE




RESPUESTA AL CONTEXTO
CONSERVACION

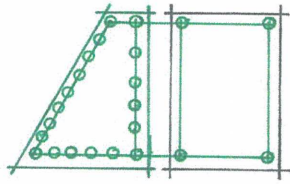
RANOS DEL TERRENO



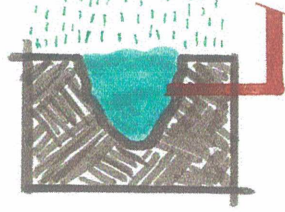
CONDICION DEL SUELO



ARBOLES



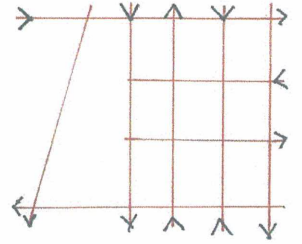
AGUA



EDIFICIOS VECINOS




APROXIMACION/SALIDA

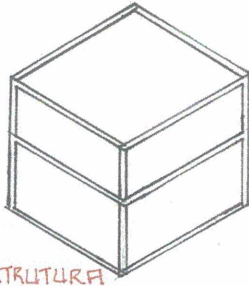
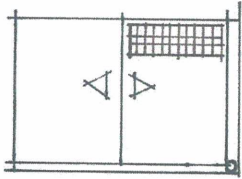


RESPUESTAS TECNOLOGICAS

SISTEMA PROPUESTO

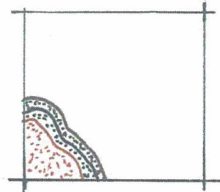


SERVICIOS

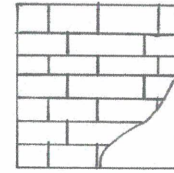


ESTRUCTURA

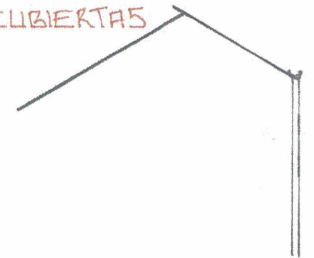
ENVOLTURA



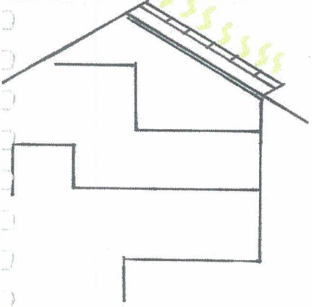
MATERIAL




CUBIERTAS



SOSTENIBILIDAD

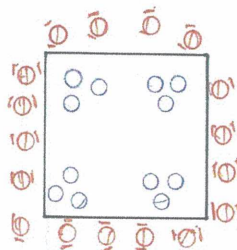
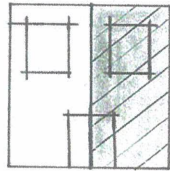


ECONOMICO



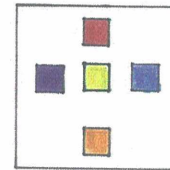
USUARIO/FACTORES HUMANOS

RUTINA DIA/NOCHE

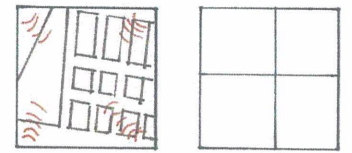


MOVIMIENTO/PERMANENCIA


PERCEPCION



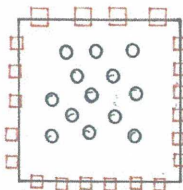
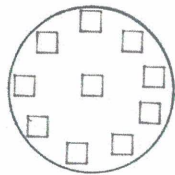

RUIDO / SILENCIO



PASIVIDAD / ACTIVIDAD

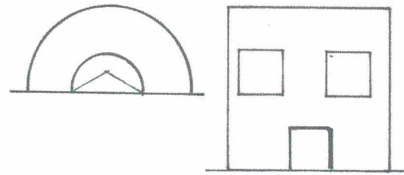


AGRUPACION/CONCENTRACION

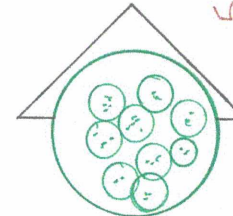


FORANEO / RESIDENTE


HISTORIA / TRADICION



COSTUMBRE



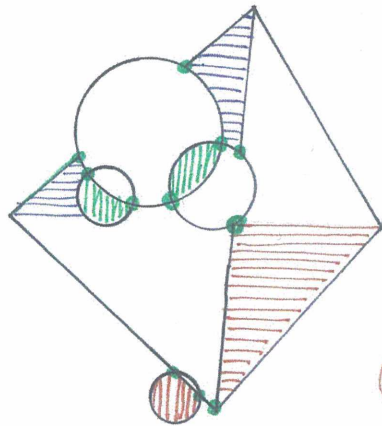
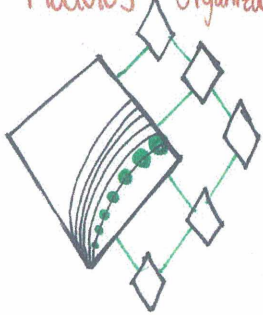
VIVENCIA/COMPORTAMIENTO



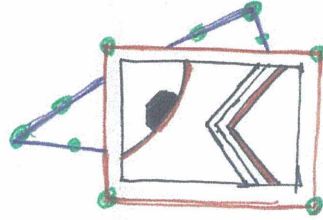
Formas Arquitectónicas

Identidad

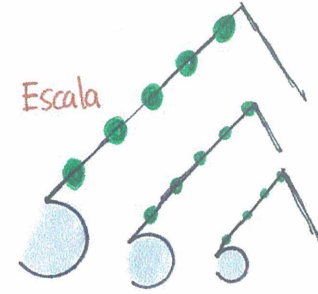
Módulos Organización Formación de Espacios




Límites



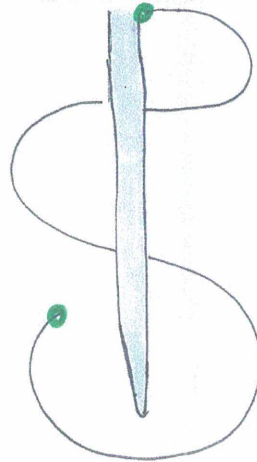
Escala




Secuencia



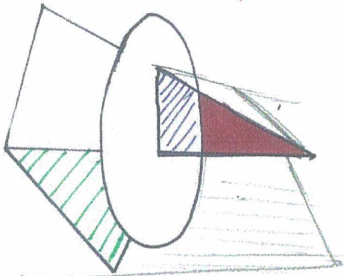
Circulación



Divisiones y Planos



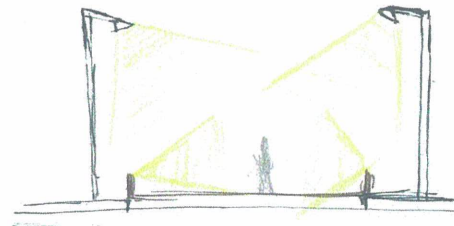
Uso de forma



Luz Natural

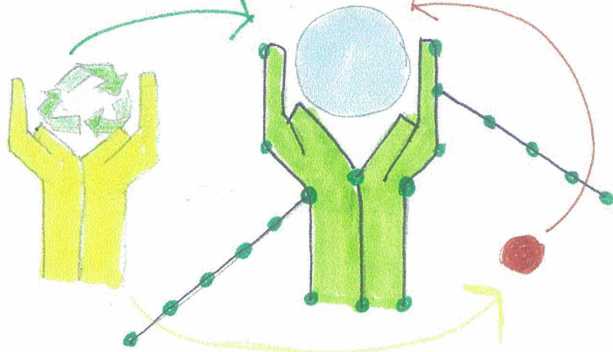


Luz Artificial

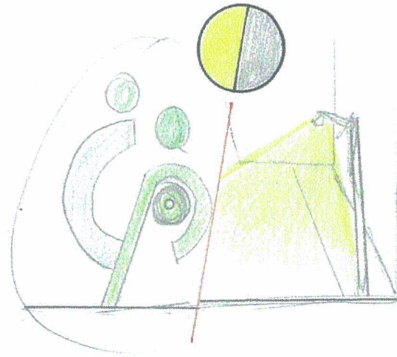


Usuario
Identidad


Factores Humanos



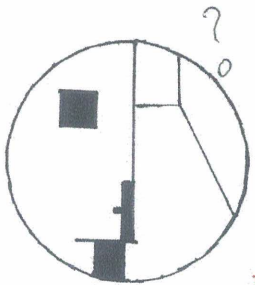
Rutinas día / Noche



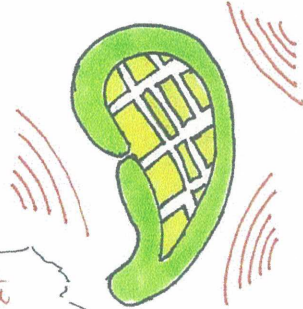
Movimiento / Permanencia



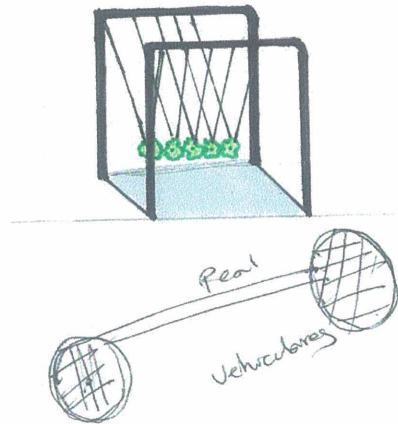
Percepción



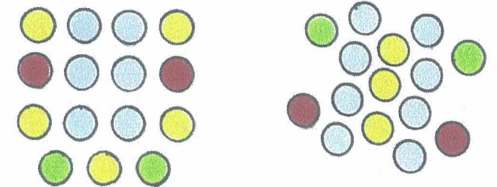
Ruido / Silencio




Pasividad / Actividad



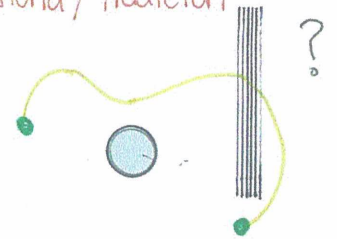
Agrupación / Concentración



Foraneo / Residente





Historia / Tradición

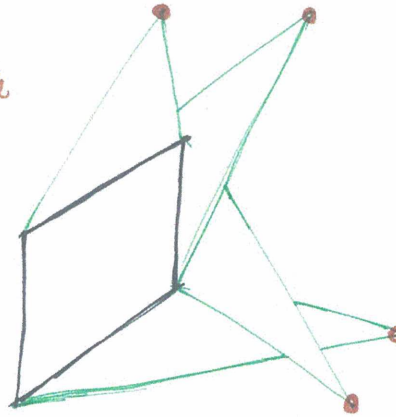


Respuesta al contexto
Identidad

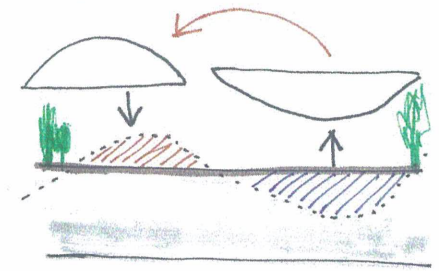
Zonificación




Límite



Rasgos del Terreno

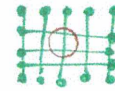


Escorrentías



Condición del suelo.

Arboles

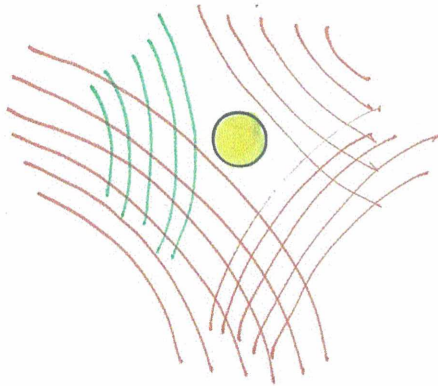


Agua





Edificios vecinos

Ruido



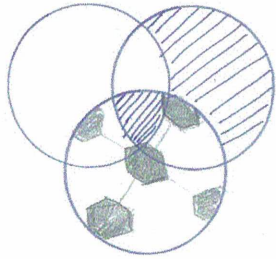
Aproximación



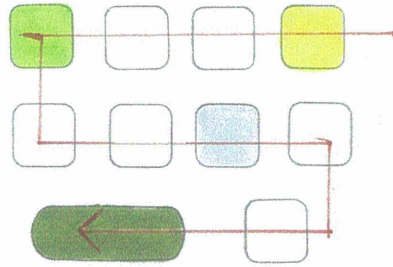
Relaciones Espaciales

Identidad:

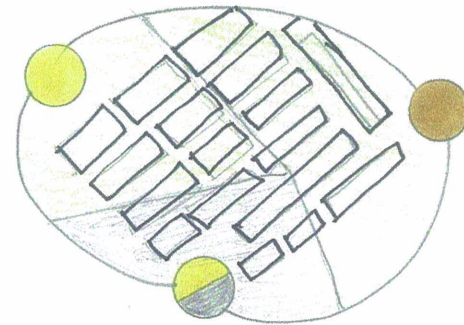
Adyacencia



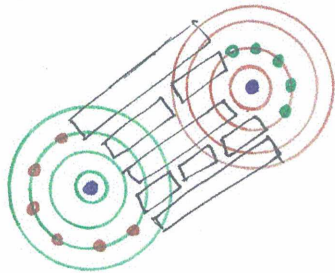
Sistemas de Flujo



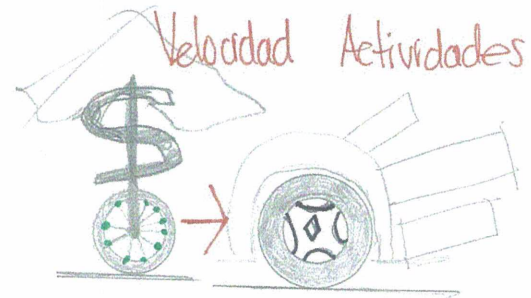
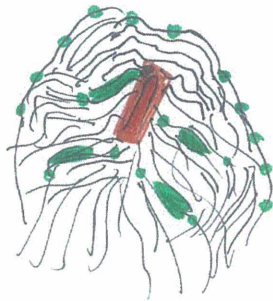
Secuencias de Tiempo




Efectos Producidos



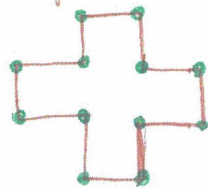
Aproximación



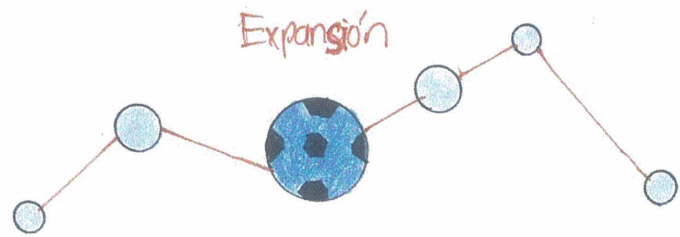
Densidad



Emergençià




Frecuencia

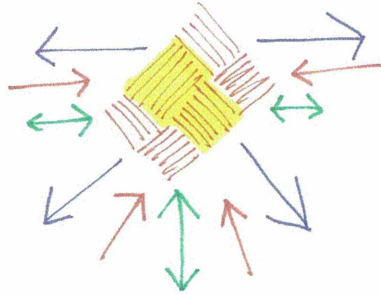


Respuestas Tecnológicas Identidad

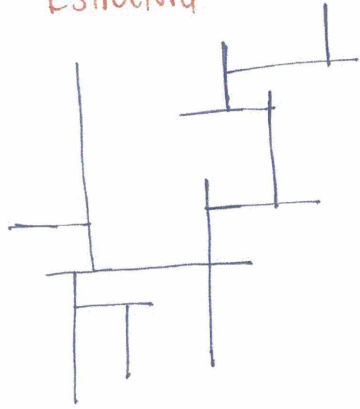
Sistemas Propuestos



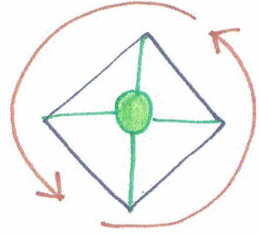
Servicios




Estructura



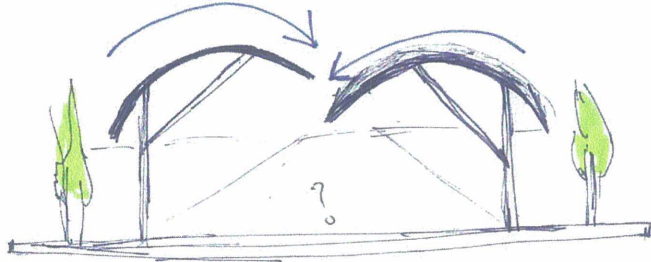
Envoltura



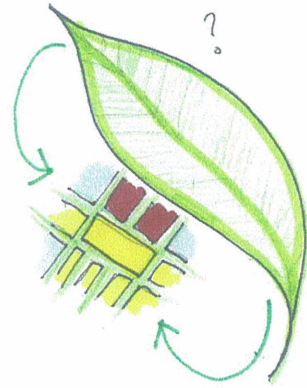
Material



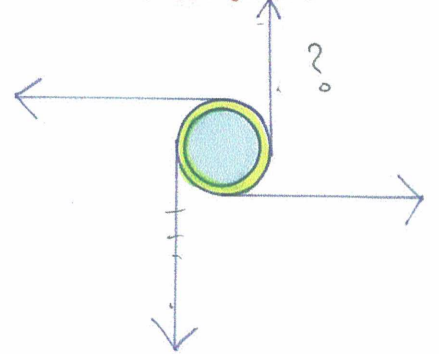
Cubiertas



Sostenibilidad

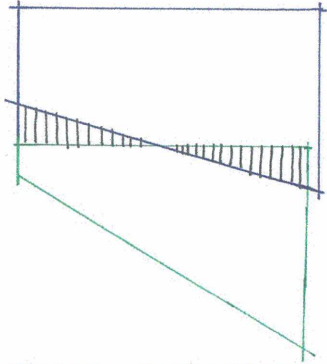


Económico

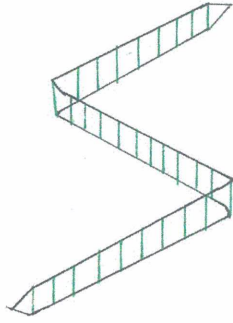


RELACIONES ESPACIALES
SALUD

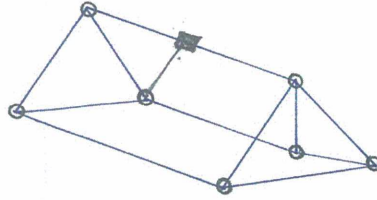
ADYACENCIA



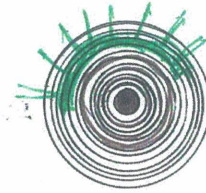
SISTEMAS / FLUJOS



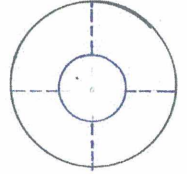
SECUENCIA DE TIEMPO



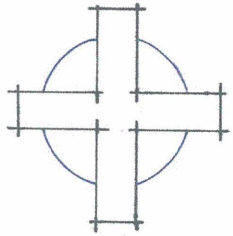
EFFECTOS PRODUCCIONES



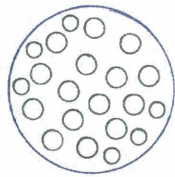
APROXIMACION



VELOCIDAD ACTIVIDADES



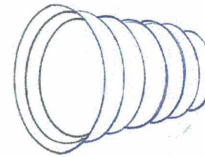
DENSIDAD



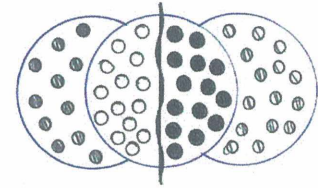
EMERGENCIA



FRECUENCIA

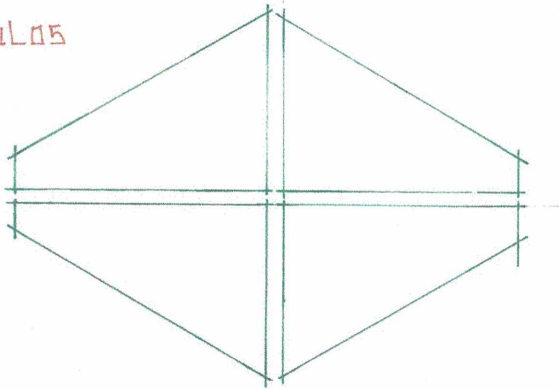


EXPANSION

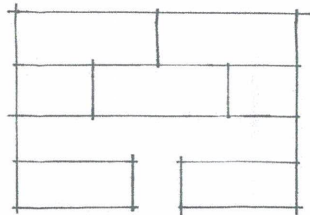


FORMAS ARQUITECTONICAS

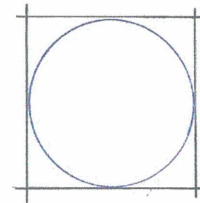
MODULOS



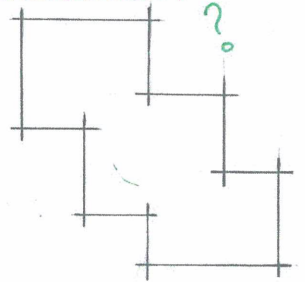
FORMACION DE ESPACIOS



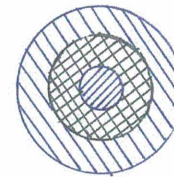
LIMITE DE ESPACIO



SECUENCIA

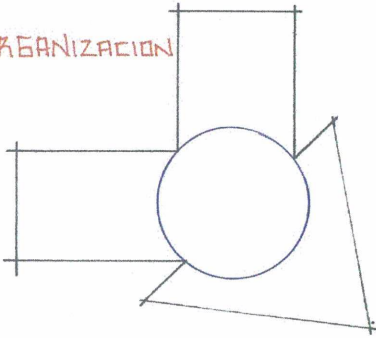


ESCALA

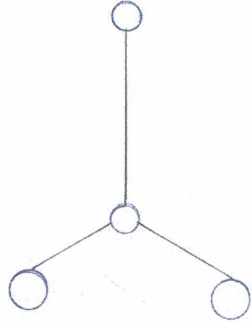


FORMAS ARQUITECTONICAS
SALUD

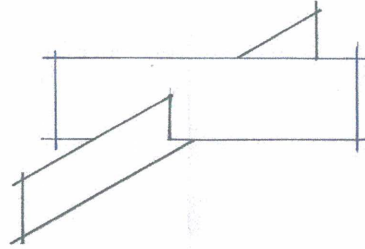
ORGANIZACION




CIRCULACIONES



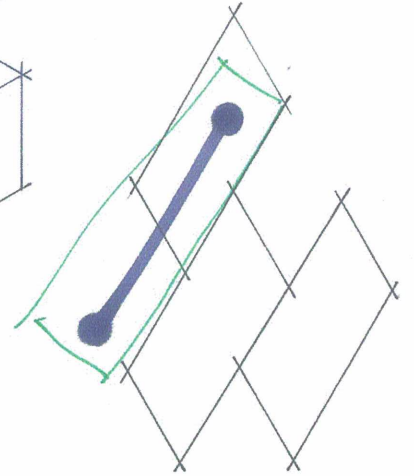
DIVISIONES Y PLANOS



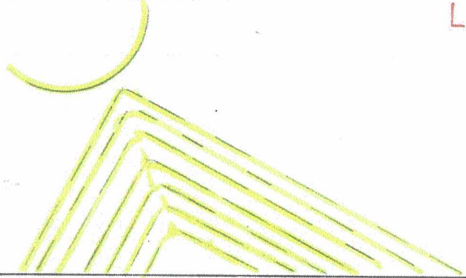
USO / FORMA



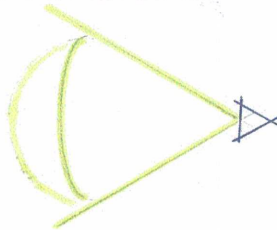
ACCESOS/REMATES



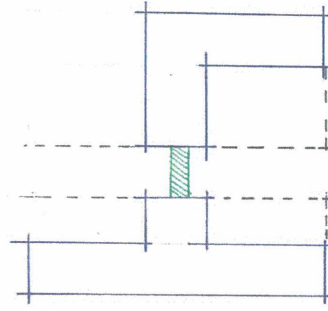
LUZ NATURAL



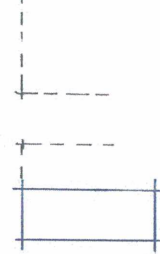
LUZ ARTIFICIAL



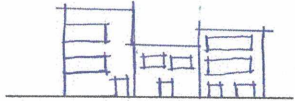
RESPUESTA AL CONTEXTO



ZONIFICACION



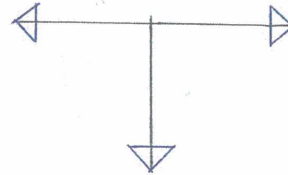
EDIFICIOS VECINOS



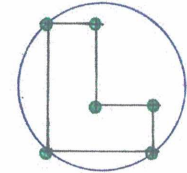
RUIDO




APROXIMACION Y SALIDA




LIMITE



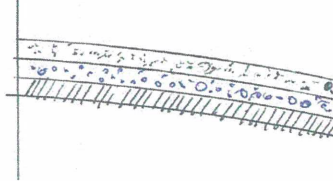
ARREGLOS DEL TERRENO



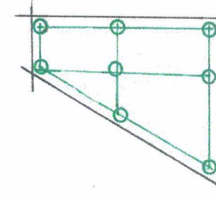
ESCORRETIAS




CONDICION SUELO



ARBOLES



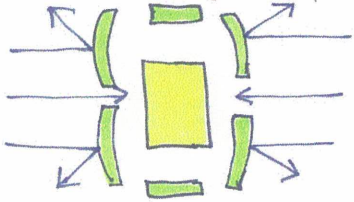
AGUA



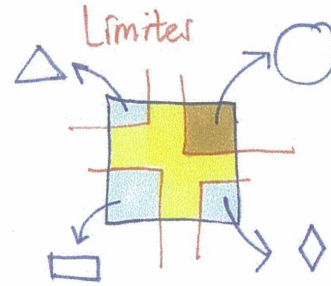
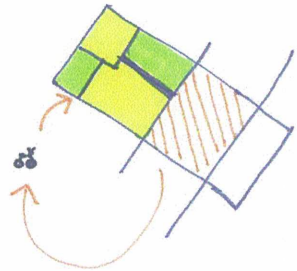
Formas Arquitectónicas

Tradición

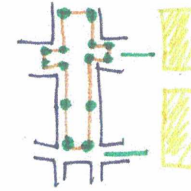
Módulos Organización



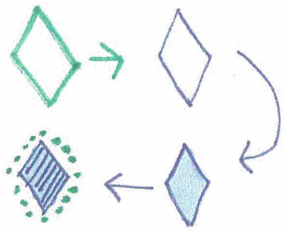
Formación de Espacios




Escala




Secuencia



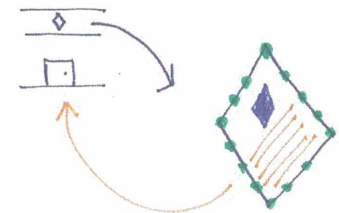
Circulación



Divisiones y Planos



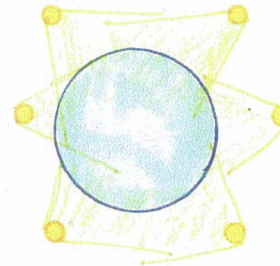
Uso de Forma



Luz Natural



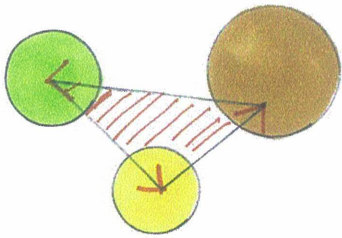
Luz Artificial



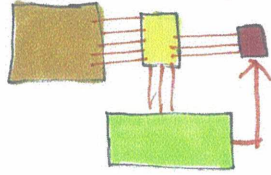
Relaciones Espaciales

Tradicición

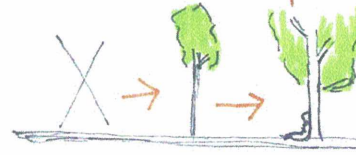
Adyacencia



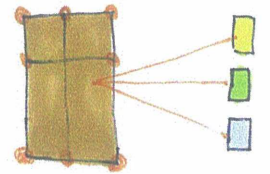
Sistemas de Flujo



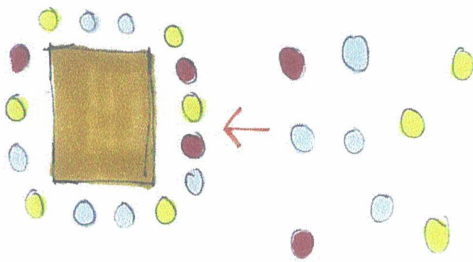
Secuencias de Tiempo




Efectos Producidos




Aproximación




Velocidad Actividades




Densidad



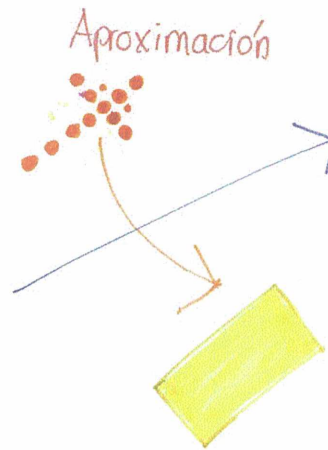
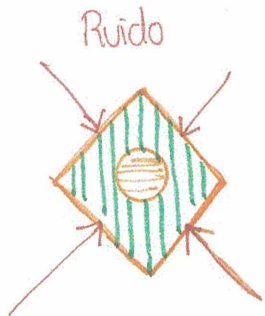

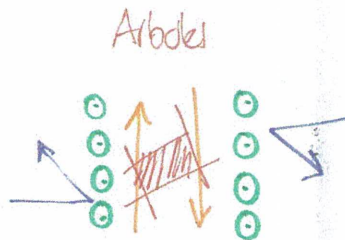

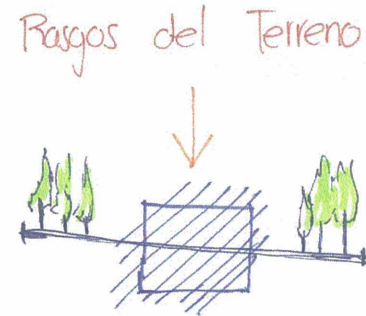

Emergencia



Expansión



Respuesta al contexto
Tradición





SALUD


BURGUER

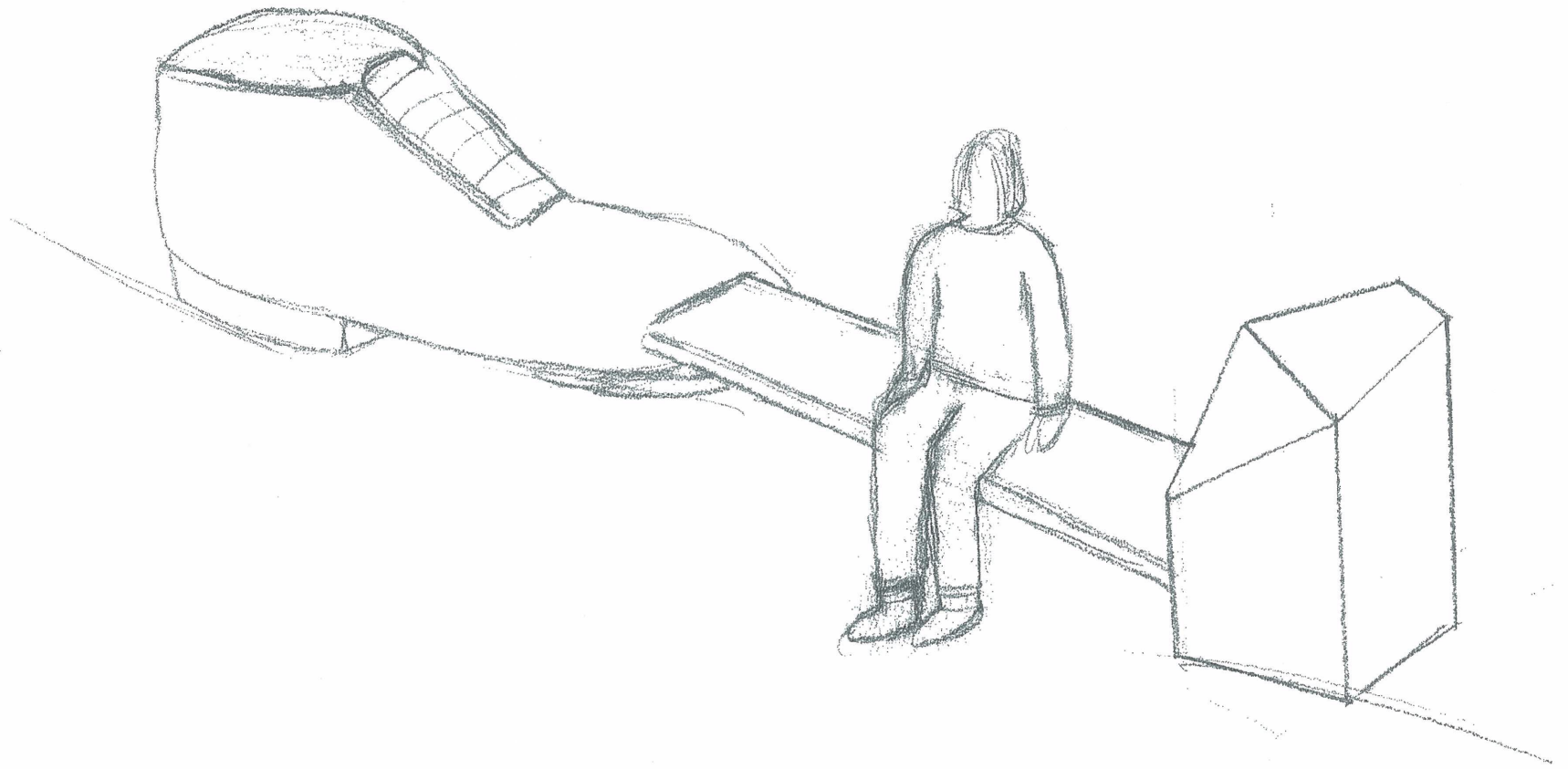
TEXACO


UNOLAYA

FUTIBOL



ALDIA GAS







SOLURRO PERPETUO



OLAVA



